OVER *the* EDGE *of the* WORLD

Magellan's Terrifying Circumnavigation of the Globe




FERDINAN·MAGELLANVS·SVPERATIS
ANTARCTICI·FRETI·ANGVSTIIS·CLARISS

* 13.953 (1965)

oriens
europa
Africa
meridies
ponent

Fig. 39 · Woodcut world map on globular projection by Johannes Stabius, designed by Albrecht Dürer, 1515.

r 13,070 (1964)

N.Y. PUBLIC LIBRARY
PICTURE COLLECTION

Maps-1515

Magellan's Expedition, 1519-1522
Magellan
Magellan's crew
NORTH AMERICA
SOUTH AMERICA
EUROPE
ASIA
AFRICA
AUSTRALIA
ANTARCTICA
ATLANTIC OCEAN
PACIFIC OCEAN
INDIAN OCEAN
Arctic Circle
Tropic of Cancer
Equator
Tropic of Capricorn
Antarctic Circle
Philippine Islands
Magellan Killed in local war April 1521
Magellan 1521
Magellan 1519-1520
Magellan's crew 1521-1522
1520
Strait of Magellan
Cape of Good Hope
©1996 MAGELLAN Geographix℠ Santa Barbara, CA 1-800-929-4MAP
1000 AD
1519-1522
c.1750
2000 AD





Rio de la Plata





1 12 '91

Isles des larrons

C Red-Filter Negative Cyan Printer
M Green-Filter Negative Magenta Printer
Y Blue-Filter Negative Yellow Printer
.00 .10 .20 .30 .50 .70 1.00 1.30 1.60 1.90

Machian.
Mutir.
Pulonghar :-
Mare.
Mallucque :-
Tadore.
Caiu gomode: Cest
larbre de Girofle :-



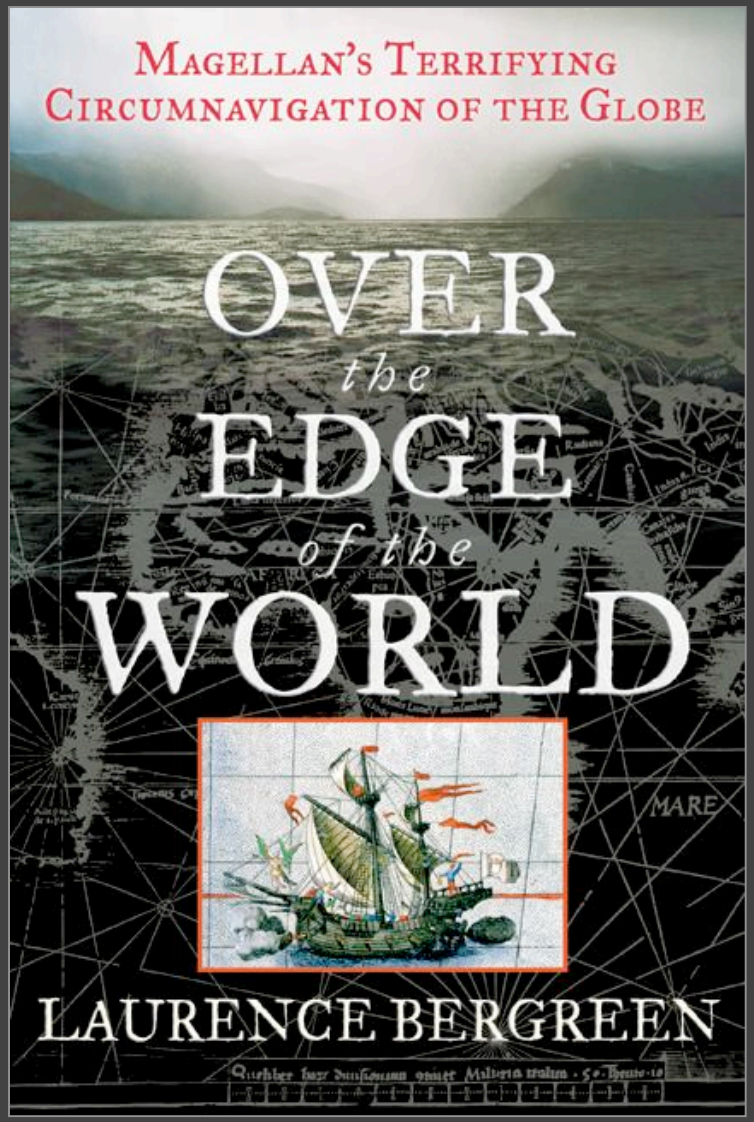

For more information visit
www.LaurenceBergreen.com